



District Report Card: 2017


State: Tamil Nadu	District: Kanniyakumari
Class: 8	Subject: SST
Schools: 51	Students: 968


Participation/Coverage


Students

<div>GENDER</div> <div></div>	Boys				Girls			
	Number		%		Number		%	
	311		32.13		657		67.87	

<div>AREA</div> <div></div>	Rural				Urban			
	Number		%		Number		%	
	563		58.16		405		41.84	

<div>CATEGORY</div> <div></div>	SC		ST		OBC		GEN	
	Number	%	Number	%	Number	%	Number	%
	34	3.51	3	0.31	853	88.12	78	8.06

<div>CWSN</div> <div></div>	LD	VI	HI	S&LD	ID	Oth
	2	2	1	1	5	40

<div>Management</div> <div></div>	Government			Government-aided		
	Number		%	Number		%
	309		31.92	659		68.08

Average Performance of Students in SST (%)

Overall	Gender		Area		Management		Social Group			
	Male	Female	Rural	Urban	Govt.	Aided	SC	ST	OBC	GEN
32.57	33.29	32.23	32.99	31.98	33.31	32.22	31.57	22.22	32.85	30.34

Performance on Learning Outcomes (LOs)

Learning Outcomes	Description	Average Performance(%)
SST605	Identifies latitudes and longitudes, e.g., poles, equator, tropics, States/UTs of India and other neighboring countries on globe and the world map	41.63
SST610	Locates important historical sites, places on an outline map of India.	16.43
SST625	Describes the functioning of rural and urban local government bodies in sectors like health and education	35.52
SST703	Explains preventive actions to be undertaken in the event of disasters	23.24
SST704	Describes formation of landforms due to various factors	30.80
SST722	Explains the significance of equality in democracy	34.10
SST726	Describes the process of election to the legislative assembly	26.40
SST731	Explains the functioning of media with appropriate examples from newspapers	27.03
SST733	Differentiates between different kinds of markets	50.72
SST734	Traces how goods travel through various market places	37.21
SST802	Describes major crops, types of farming and agricultural practices in her/his own area/state	49.59
SST805	Locates distribution of important minerals e.g. coal and mineral oil on the world map	31.81
SST807	Justifies judicious use of natural resources	43.94
SST809	Draws interrelationship between types of farming and development in different regions of the world	28.90
SST810	Distinguishes the modern period from the medieval and the ancient periods through the use of sources	30.98
SST815	Explains the origin, nature and spread of the revolt of 1857 and the lessons learned from it.	33.68
SST816	Analyses the decline of pre-existing urban centers and handicraft industries and the development of new urban centers and industries in India during the colonial period	20.66
SST818	Analyses the issues related to caste, women, widow remarriage, child marriage, social reforms and the laws and policies of colonial administration towards these issues	29.96
SST823	Applies the knowledge of the Fundamental Rights to find out about their violation, protection and promotion in a given situation	22.73
SST827	Describes the process of making a law. (e.g. Domestic Violence Act, RTI Act, RTE Act)	32.85
SST831	Identifies the role of Government in providing public facilities such as water, sanitation, road, electricity etc., and recognizes their availability	26.87
SST833	Draws bar diagram to show population of different countries/India/states	60.50

Range of Performance of Students who Answered Correctly

Below 30%		30% - 50%		50% - 75%		Above 75%	
Number	%	Number	%	Number	%	Number	%
446	46.07	395	40.81	127	13.12	0	0.00

Lowest Performing Learning Outcomes (LOs)

- 1 - Locates important historical sites, places on an outline map of India. (16.43)
- 2 - Analyses the decline of pre-existing urban centers and handicraft industries and the development of new urban centers and industries in India during the colonial period (20.66)
- 3 - Applies the knowledge of the Fundamental Rights to find out about their violation, protection and promotion in a given situation (22.73)
- 4 - Explains preventive actions to be undertaken in the event of disasters (23.24)
- 5 - Describes the process of election to the legislative assembly (26.40)